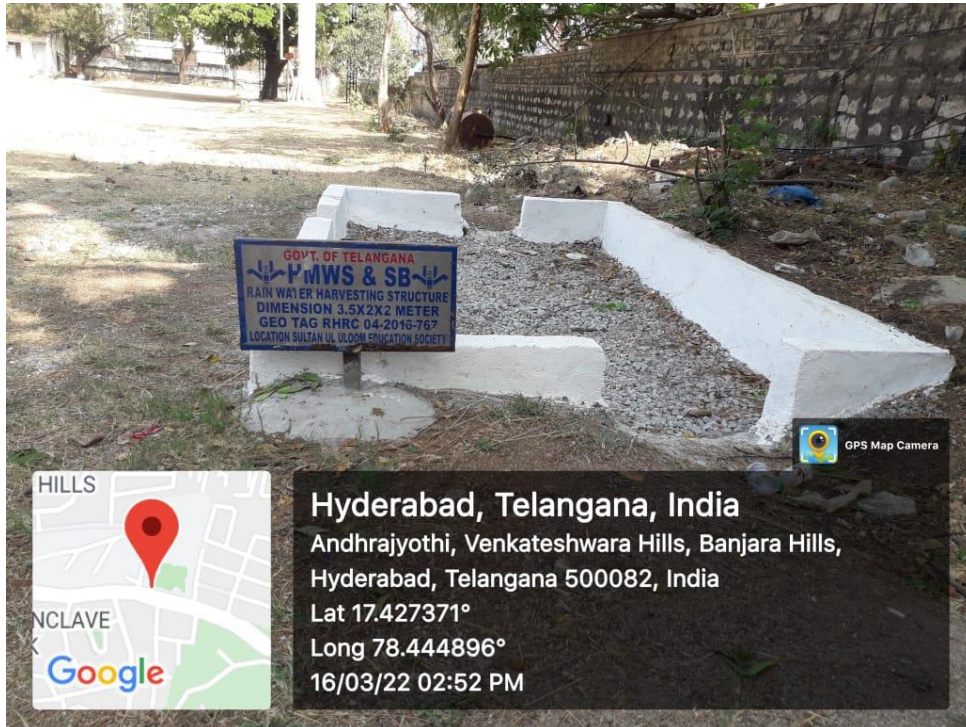


GeoTagged Photographs of Facilities

7.1.4 Water Conservation Facilities Available In The Institution

Rain Water Harvesting



Hyderabad, Telangana, India

Andhrajiyothi, Venkateshwara Hills, Banjara Hills,

Hyderabad, Telangana 500082, India

Lat 17.427371°

Long 78.444896°

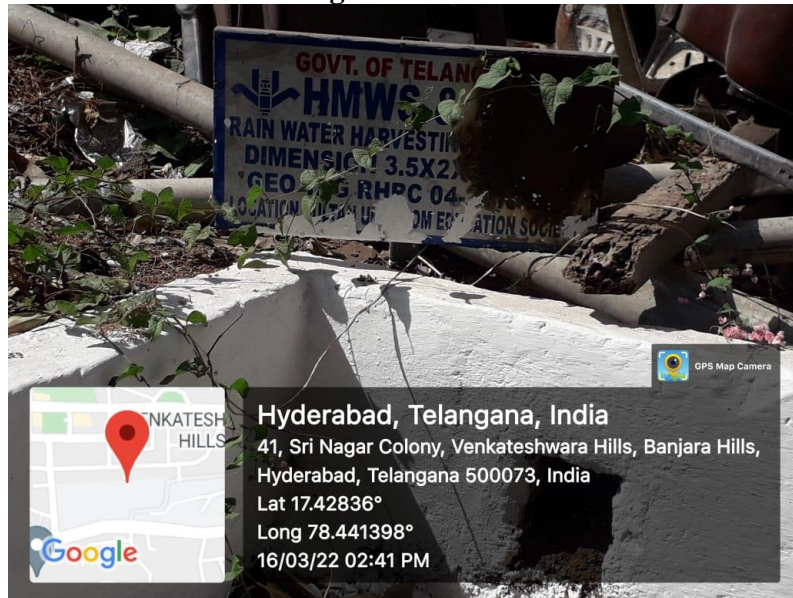
16/03/22 02:52 PM

**Rain Water
Harvesting Pit**

M. J. Khan
25/07/2022 ✓
PRINCIPAL
Muffakham Jah College Of
Engineering & Technology
Banjara Hills, Road No. 3,
HYDERABAD-500 034.(T.S.)



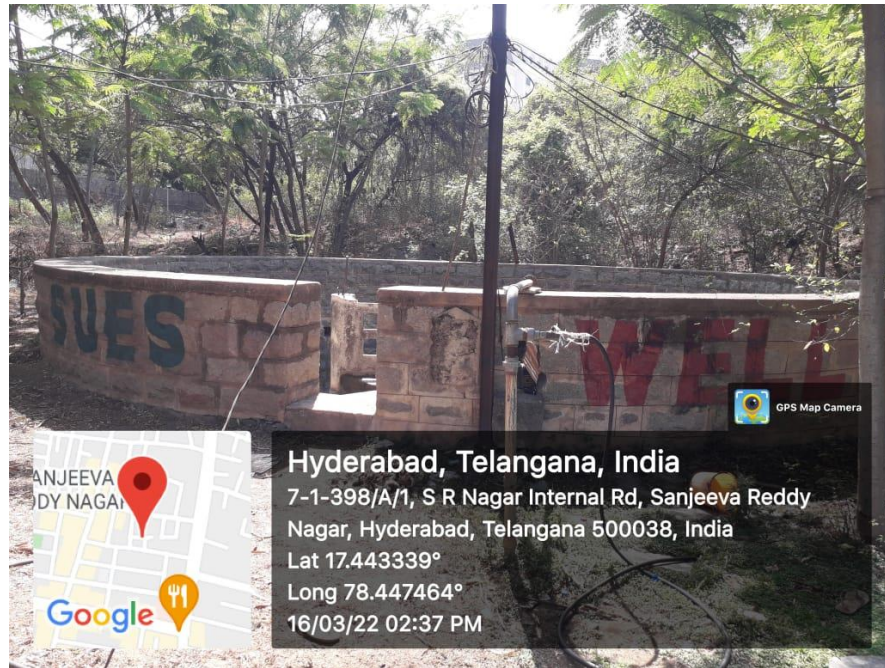
Rain Water Harvesting Pit




Rain Water Harvesting Pit

M. J. ...
 25/03/2022
 PRINCIPAL
 Muffakham Jah College Of
 Engineering & Technology
 Banjara Hills, Road No. 3,
 HYDERABAD-500 034.(T.S.)

Water Facility



Open well



Water Tank


M. J. M.
25/03/2022

PRINCIPAL
Muffakham Jah College Of
Engineering & Technology
Banjara Hills, Road No. 3,
HYDERABAD-500 034.(T.S.)



Water Sump and Pipe fitted

Waste Water Recycling



Waste Water Recycling Tank- - I

M. J. ...
25/03/2022
PRINCIPAL
Muffakham Jah College Of
Engineering & Technology
Banjara Hills, Road No. 3,
HYDERABAD-500 034.(T.S.)

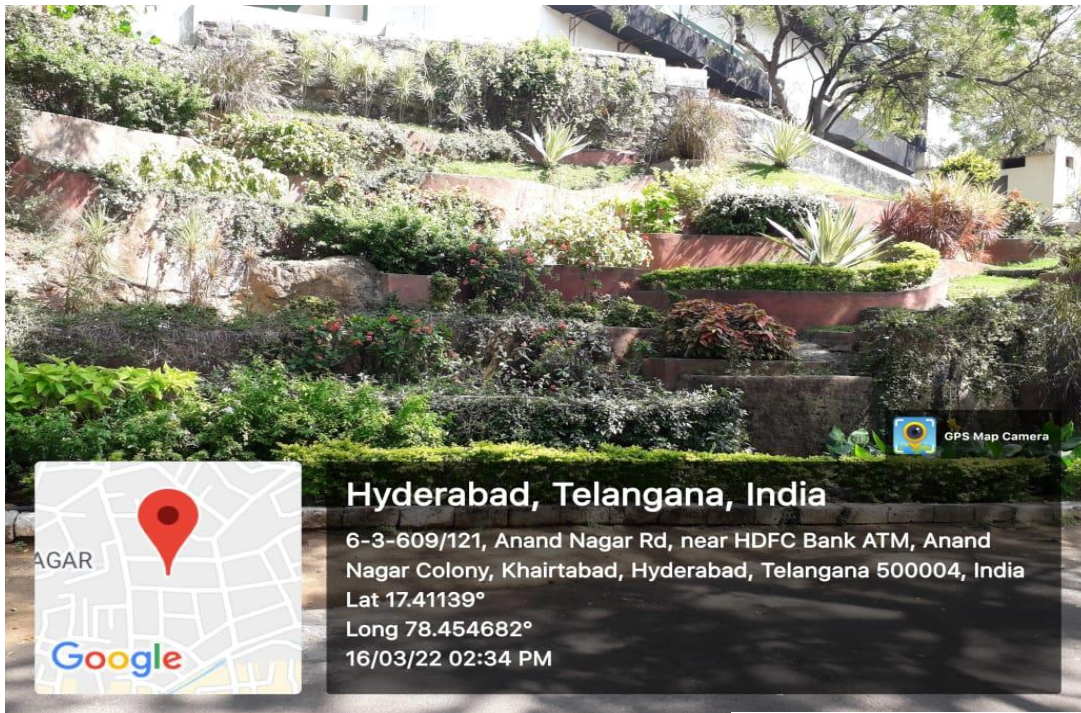


Waste Water Recycling Sump - I



Waste Water Collected At Tank is Utilised For Gardening Purpose

M. J. M.
25/03/2022 ✓
PRINCIPAL
Muffakham Jah College Of
Engineering & Technology
Banjara Hills, Road No. 3,
HYDERABAD-500 034.(T.S.)



M. J. ...
25/03/2022 ✓
PRINCIPAL
Muffakham Jah College Of
Engineering & Technology
Banjara Hills, Road No. 3,
HYDERABAD-500 034.(T.S.)

Maintenance of Water Body Systems In The Campus



**RO Plant-I
Facility**

M. J. ...
25/03/2022 ✓
PRINCIPAL
Muffakham Jah College Of
Engineering & Technology
Banjara Hills, Road No. 3,
HYDERABAD-500 034.(T.S.)

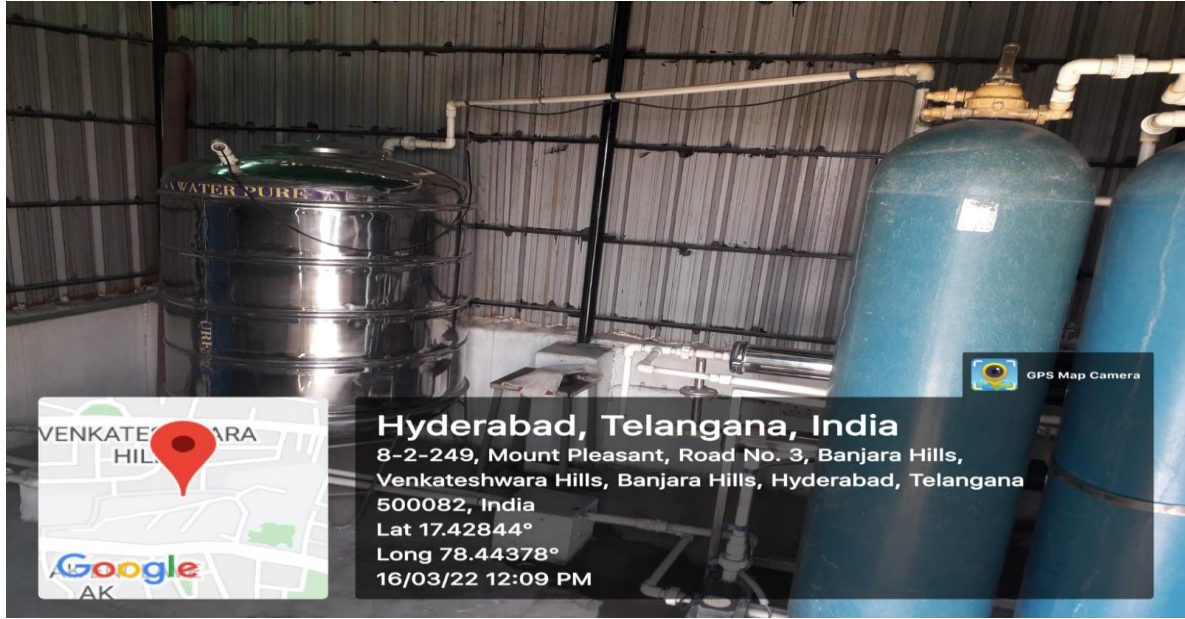


**RO Plant-I
Facility**



RO Plant-II Facility

M. Jagan
25/07/2022 ✓
PRINCIPAL
Muffakham Jah College Of
Engineering & Technology
Banjara Hills, Road No. 3,
HYDERABAD-500 034.(T.S.)



Hyderabad, Telangana, India

8-2-249, Mount Pleasant, Road No. 3, Banjara Hills,
Venkateswara Hills, Banjara Hills, Hyderabad, Telangana
500082, India
Lat 17.42844°
Long 78.44378°
16/03/22 12:09 PM

**RO Plant-II
Facility**

M. J. M.
25/07/2022 ✓
PRINCIPAL
Muffakham Jah College Of
Engineering & Technology
Banjara Hills, Road No. 3,
HYDERABAD-500 034.(T.S.)



GPS Map
Camera Lite

Security Room, Muffakham Jah College Of Engineering And
Technology, Venkateshwara Hills, Banjara Hills, Hyderabad,
Telangana, India

Latitude
17.428308203816414°

Longitude
78.44283325597644°

Local 03:19:52 PM
GMT 09:49:52 AM

Altitude 495 meters
Thursday, 09-12-2021

Water Tank

M. J. M.
25/07/2021 ✓
PRINCIPAL
Muffakham Jah College Of
Engineering & Technology
Banjara Hills, Road No. 3,
HYDERABAD-500 034.(T.S.)